

Meander River Anglers Access



REGION: NORTH WEST



Access Rules

Foot Access for anglers has been provided by the goodwill of landowners and is a privilege not a right. If access is not specifically identified then you must ask for permission or you may be trespassing which is a criminal offence. Please respect private property and abide by the access rules and code of conduct to ensure the continued use of these areas.

- Poppy crops are strictly enforced licensed areas. Anglers may walk around the perimeter of crops but must not enter into or interfere with poppy crops
- Do not stray into paddocks or trample crops
- Avoid disturbing stock
- Do not climb on fences
- Leave gates as you find them
- Do not cut down or deface trees for wattle grubs
- Report any unusual fish captures or algal sightings to the Inland Fisheries Service
- Report illegal activities to Bushwatch 1800 333 000

Warning



ANGLING
REGULATIONS
APPLY



DEEP
WATER



STRONG
CURRENTS



ELECTRIC
FENCE



STEEP BANKS



CATTLE

Getting There

From its source in the Great Western Tiers south west of Deloraine the Meander River flows into the South Esk River at Hadspen 12 km south west of Launceston. Convenient access points exist along the entire length of the river.

Background

The upper reaches of the Meander River from the Great Western Tiers to Huntsman Lake are typically fast and clear, flowing through State Forest.

Huntsman Lake (See separate brochure and map for details.) was created in 2007 by damming the river upstream from Meander township. Since then regulated flows and the fishing in the river have improved downstream from the dam, particularly during summer.

Downstream from Huntsman Lake to Deloraine the river is predominantly long runs and pools interspersed with shingly riffles which is the most attractive section from a fly fisher's perspective.

From Deloraine to Hadspen the river lives up to its name with many slow runs, higher banks and backwaters that provide excellent fishing for all methods.

Brown trout are dominant with both river blackfish and redfin perch present in the lower sections. Rainbow trout may also be encountered downstream from Huntsman Lake.

Code of Conduct

- Be aware of and comply with fishing regulations.
- Respect the rights of other anglers and users.
- Protect the environment.
- Carefully return undersized, protected or unwanted catch back to the water.
- Fish species and other organisms must not be relocated or transferred into other water bodies.

Angling Regulations

To fish in any open public inland water in Tasmania you must hold a current Inland Angling Licence unless you are under 14 years of age. A summary of the regulations are contained within the Tasmanian Inland Recreational Fishing Code.

Method	Season
Fly fishing Artificial lures Bait fishing	Downstream from Strath Bridge on the C735 to the South Esk River: From the first Saturday in August to the Sunday nearest the 31st May. Upstream from Strath Bridge: From the first Saturday in August to the Sunday nearest the 30th April.

Bag and Size Limits:

Species	Minimum size	Bag limit
Brown trout, Rainbow trout	220 mm	5*
River blackfish	220 mm	12

*Total daily bag limit of 5 fish is for both species combined.

Angling Notes

Above Huntsman Lake the Meander River is clear, boulder strewn fast water offering challenging angling for small resident brown trout.

Huntsman Lake is in itself an exciting trout fishery – see separate brochure and specific angling notes and regulations that apply to Huntsman Lake.

From Huntsman Lake downstream to Deloraine the river is ideal for wading (with care due to improved flows), upstream nymphing, dry fly fishing and casting with small lures.

Between Deloraine and Hadspen the river flows through pasture and cropping farmland with many long runs and broad waters typically with high banks. Many willows have been removed between Strath Bridge and Hadspen making

SPECIAL CLOSURE

In support of the *World Fly Fishing Championships 2019*

the Meander River downstream from the Huntsman Lake dam to Barretts Bridge, Longridge Road (C166) will be closed to recreational fishing from midnight on Sunday 24 November to midnight on Friday 6 December 2019 inclusive.

We regret any inconvenience and thank you for your cooperation.

CONTACT DETAILS

17 Back River Road,
New Norfolk, 7140
Ph: 1300 INFISH
www.ifs.tas.gov.au

BL11553



Sam Stalley

Inland Fisheries Service



the river more accessible for shore based angling. Bait, lure and fly fishing will be rewarded throughout the season.

Recreational Fishery Management

The Meander River is managed as a wild trout fishery.


Protect our Waters

Recreational anglers have a responsibility to look after fisheries resources for the benefit of the environment and future generations.

- Do not bring live or dead fish, fish products, animals or aquatic plants into Tasmania.
- Do not bring any used fishing gear or any other freshwater recreational equipment that may be damp, wet or contain water into Tasmania. **Check, clean and dry** your fishing equipment before entering Tasmania.
- Do not transfer any freshwater fish, frogs, tadpoles, invertebrates or plants between inland waters.
- Check your boat, trailer, waders and fishing gear for weed and other pests that should not be transferred before moving between waters.
- Do not use willow (which is a plant pest) as a rod support as it has the ability to propagate from a strike.

Pest Fish Management

The pest fish, redfin perch (*Perca fluviatilis*) and tench (*Tinca tinca*) inhabit the Meander River system. If either of these species are caught, anglers are asked to humanely kill the captured fish and dispose of appropriately.

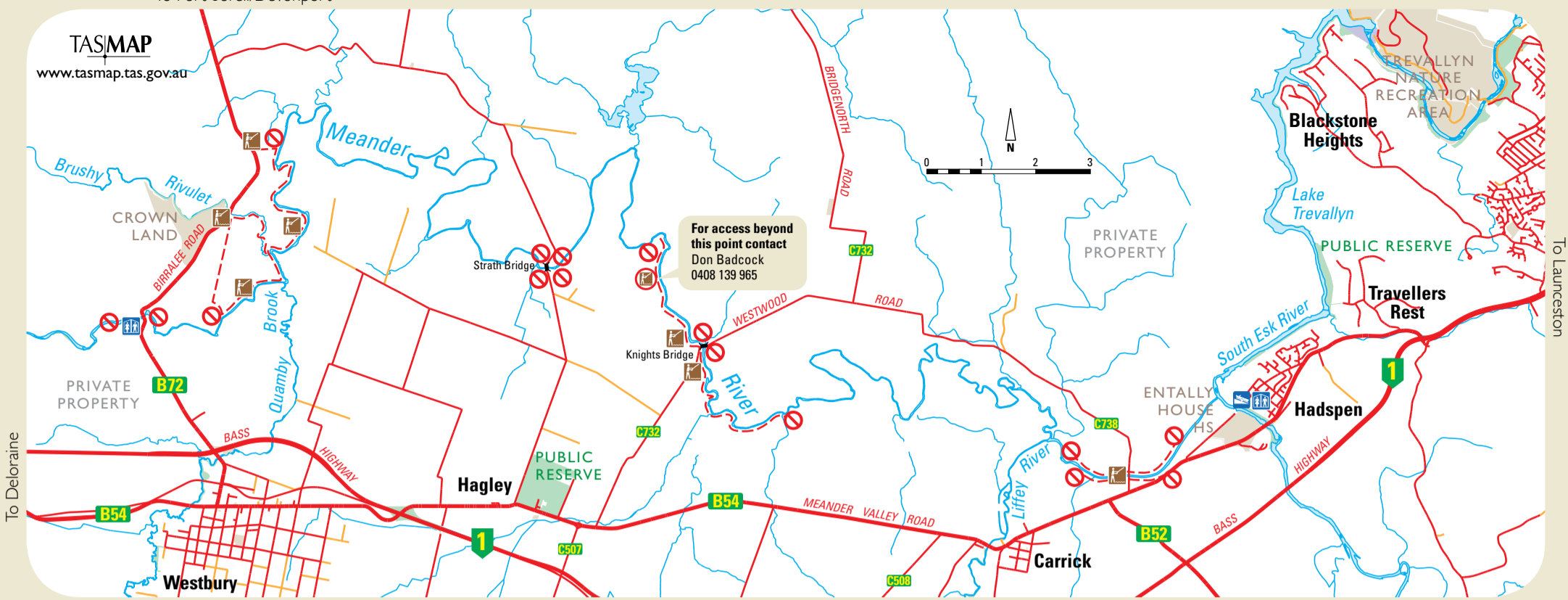


Redfin perch

Tench

To Port Sorell/Devonport

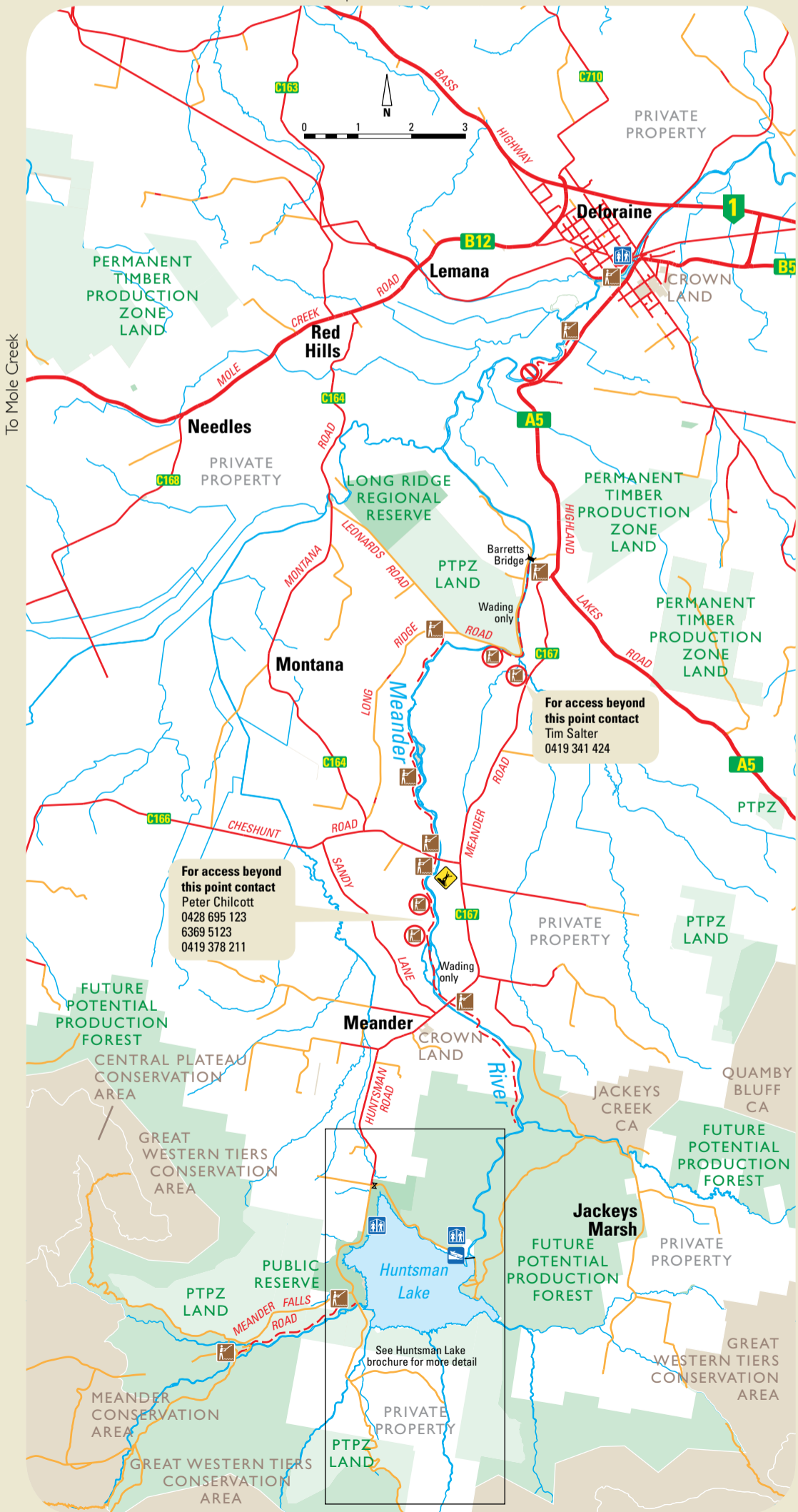
TASMAP
www.tasmap.tas.gov.au



To Deloraine

To Launceston

To Devonport



To Mole Creek

To Westbury

To Great Lake

LEGEND

- Anglers Access
- Access only with prior permission
- No access beyond this point
- Boat ramp
- Toilets
- Steep banks
- Foot access only
- Sealed road
- Unsealed road

LOCATION



Design and layout by
Land Tasmania Design Unit, DPIIWE


Brown trout



Rainbow trout



River blackfish



Brown and Rainbow trout illustrations Trevor Hawkins
Blackfish illustration by W.Fulton

forico
future fibre

